

TIDAL PREDICTIONS FOR TARAKOHE

(based on Nelson)

JANUARY 2025

SUNDAY

MONDAY

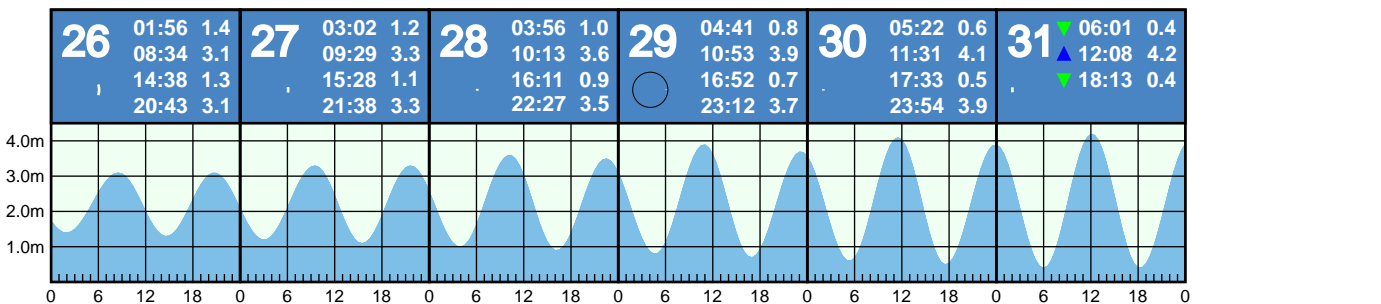
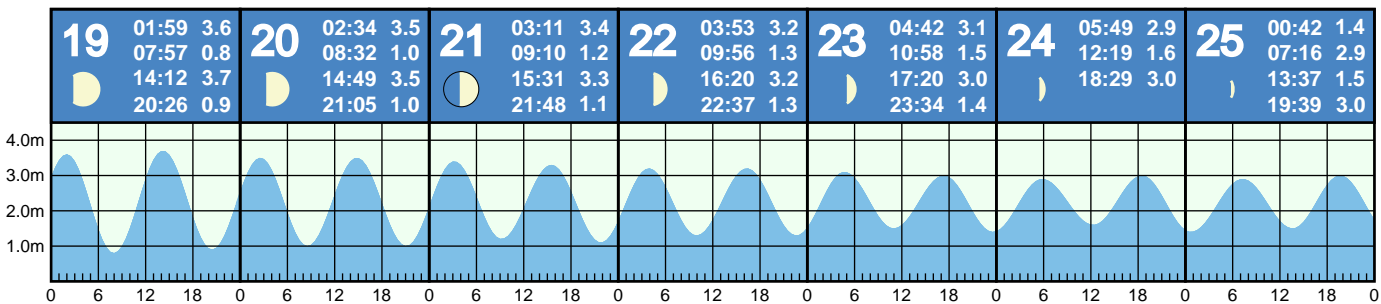
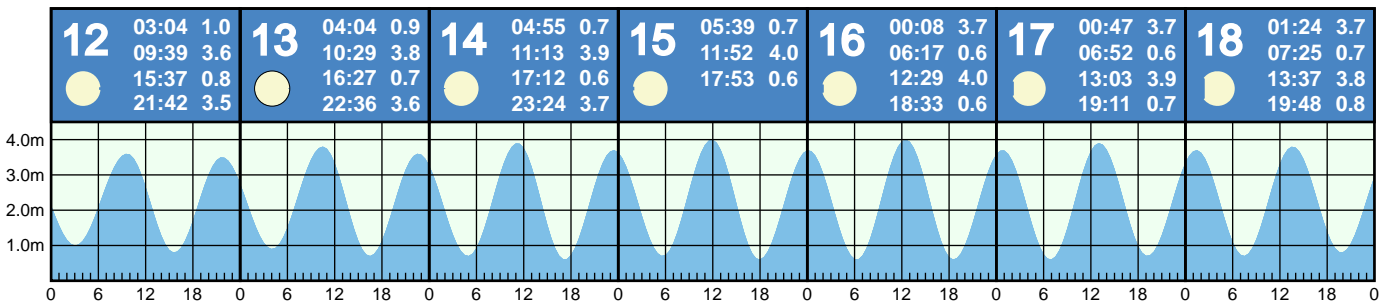
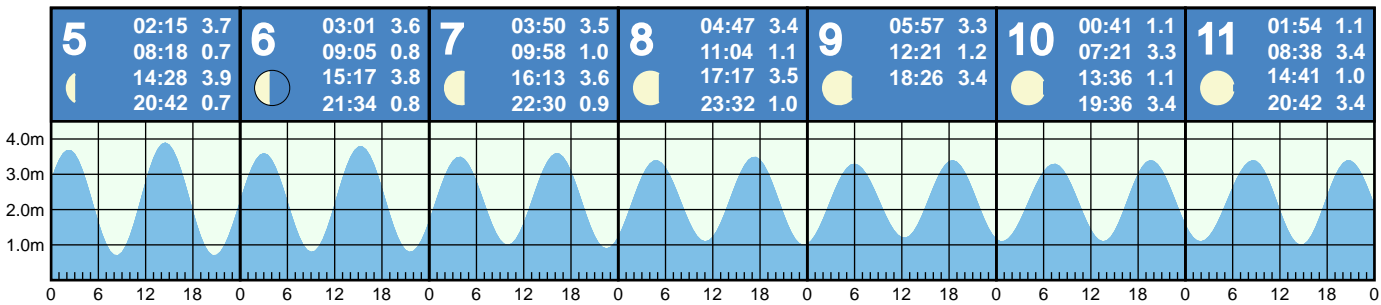
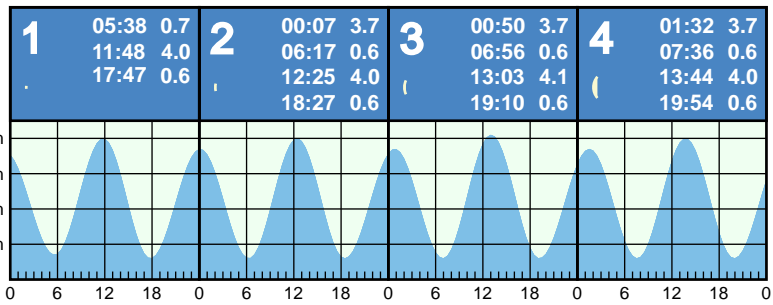
TUESDAY

WEDNESDAY

THURSDAY

FRIDAY

SATURDAY



Blue and green triangles indicate highest and lowest tides of the month, respectively. Major moon phases are circled in black.

This tide table is plotted from LINZ csv data at https://static.charts.linz.govt.nz/tide-tables/maj-ports/csv/Tarakohe_2025.csv

NOTE: These tide predictions are not official tide tables as specified in Maritime Rules Part 25 Nautical Charts and Publications (pursuant to Section 36 of the Maritime Transport Act 1994).

All times are adjusted for daylight savings time.

(c) Copyright 2025, offloop.net

TIDAL PREDICTIONS FOR TARAKOHE

(based on Nelson)

FEBRUARY 2025

SUNDAY

MONDAY

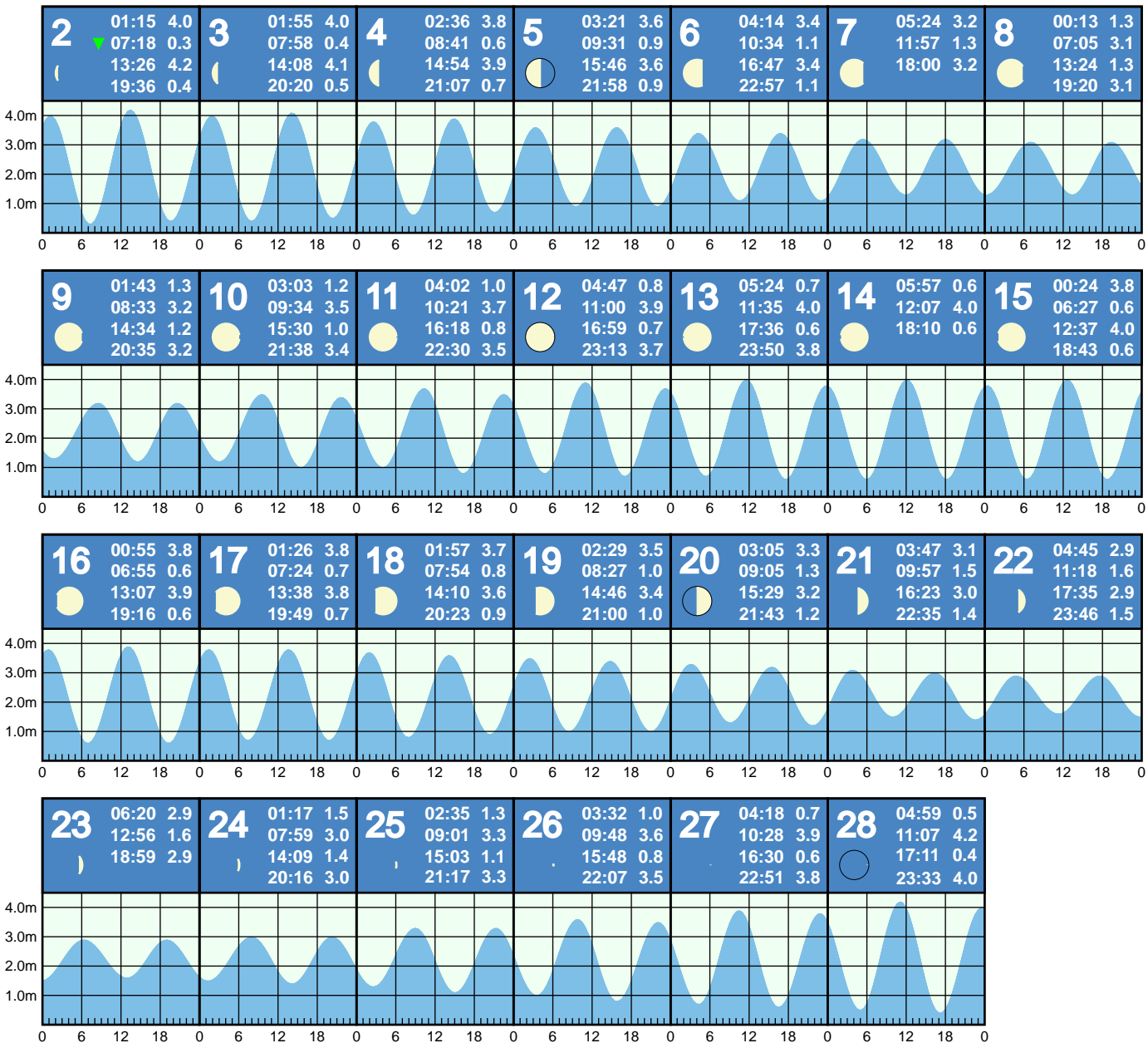
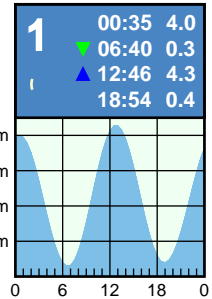
TUESDAY

WEDNESDAY

THURSDAY

FRIDAY

SATURDAY



Blue and green triangles indicate highest and lowest tides of the month, respectively. Major moon phases are circled in black.

This tide table is plotted from LINZ csv data at https://static.charts.linz.govt.nz/tide-tables/maj-ports/csv/Tarakohe_2025.csv

NOTE: These tide predictions are not official tide tables as specified in Maritime Rules Part 25 Nautical Charts and Publications (pursuant to Section 36 of the Maritime Transport Act 1994).

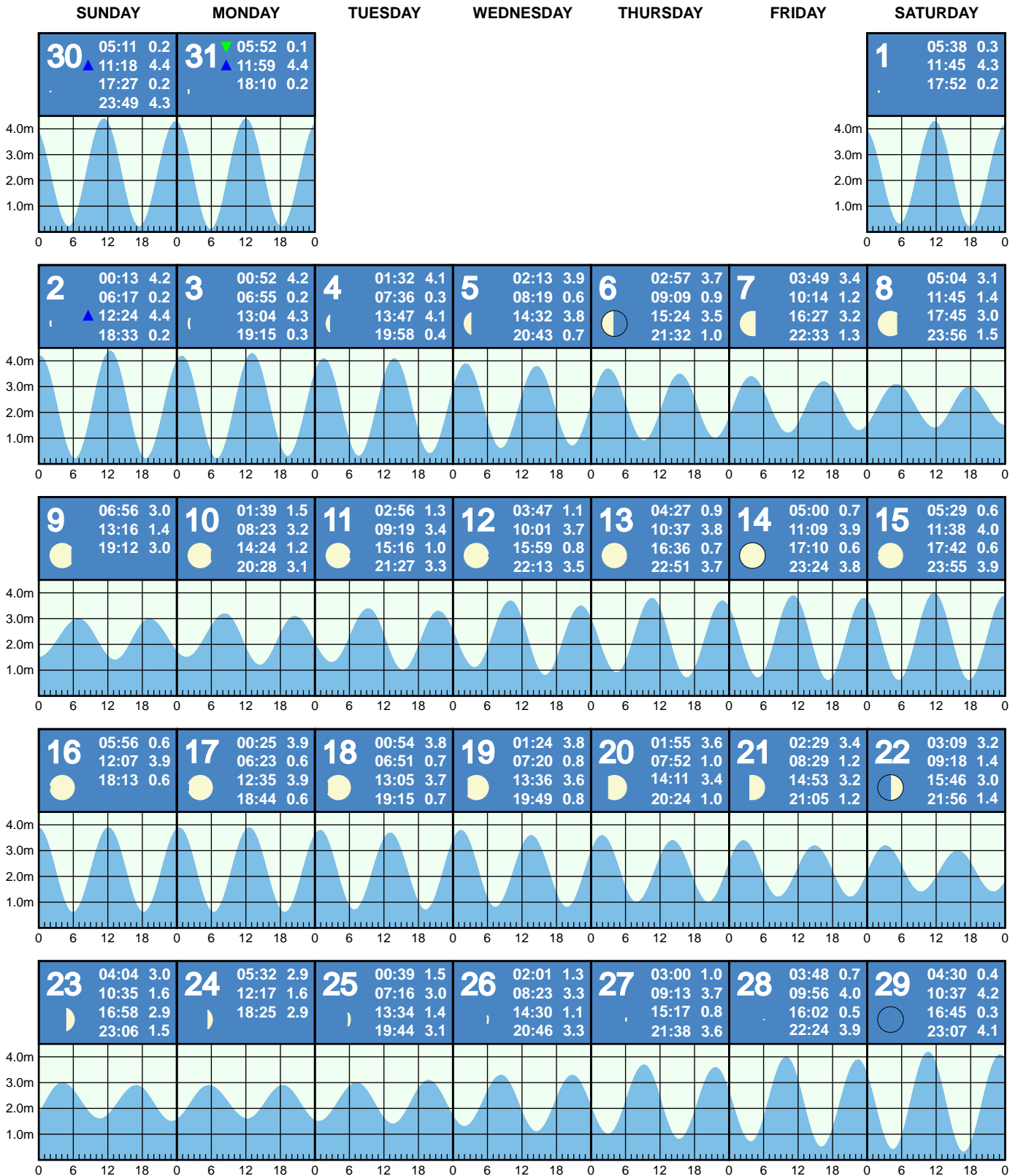
All times are adjusted for daylight savings time.

(c) Copyright 2025, offloop.net

TIDAL PREDICTIONS FOR TARAKOHE

(based on Nelson)

MARCH 2025



Blue and green triangles indicate highest and lowest tides of the month, respectively. Major moon phases are circled in black.

This tide table is plotted from LINZ csv data at https://static.charts.linz.govt.nz/tide-tables/maj-ports/csv/Tarakohe_2025.csv

NOTE: These tide predictions are not official tide tables as specified in Maritime Rules Part 25 Nautical Charts and Publications (pursuant to Section 36 of the Maritime Transport Act 1994).

All times are adjusted for daylight savings time.

(c) Copyright 2025, offloop.net

TIDAL PREDICTIONS FOR TARAKOHE

(based on Nelson)

APRIL 2025

SUNDAY

MONDAY

TUESDAY

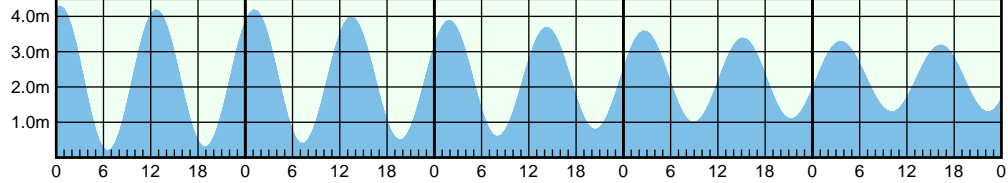
WEDNESDAY

THURSDAY

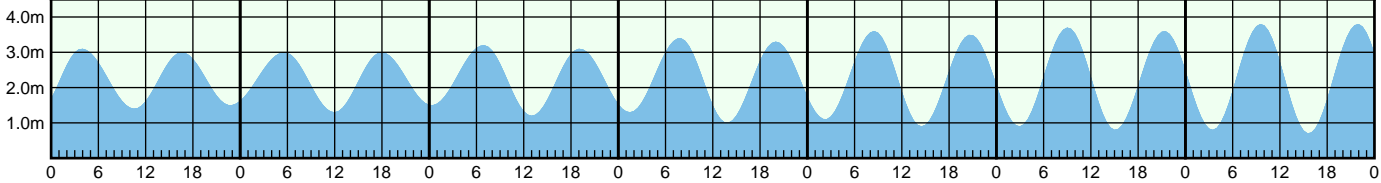
FRIDAY

SATURDAY

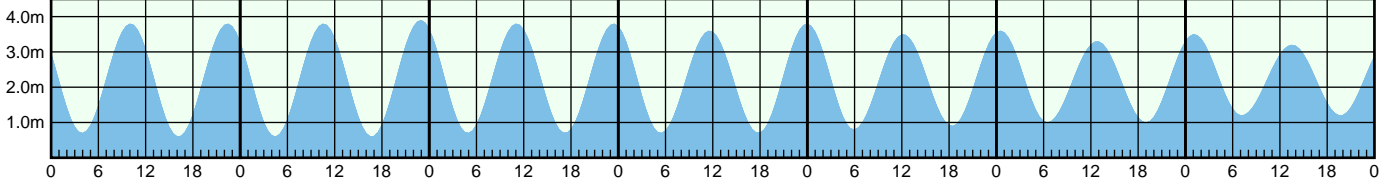
1 ▲ 00:30 4.3 ▼ 06:32 0.2 12:42 4.2 18:53 0.3	2 01:11 4.2 07:15 0.4 13:27 4.0 19:38 0.5	3 01:53 3.9 08:00 0.6 14:16 3.7 20:24 0.8	4 02:39 3.6 08:54 1.0 15:11 3.4 21:16 1.1	5 03:34 3.3 10:04 1.3 16:17 3.2 22:19 1.3
------------------------------------------------------------------	--------------------------------------------------------------	--------------------------------------------------------------	--------------------------------------------------------------	--------------------------------------------------------------



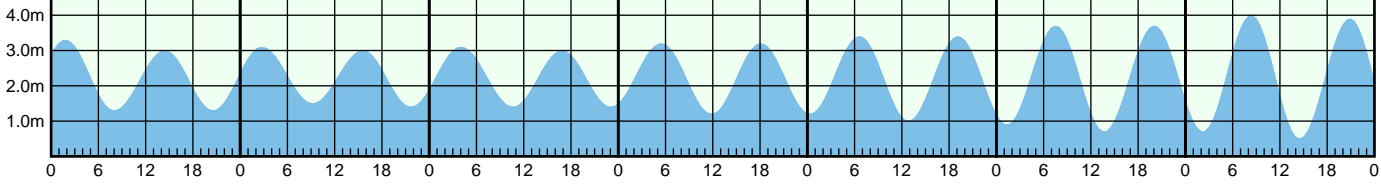
6 03:52 3.1 10:35 1.4 16:35 3.0 22:44 1.5	7 05:37 3.0 11:57 1.3 17:56 3.0	8 00:19 1.5 06:55 3.2 13:00 1.2 19:06 3.1	9 01:29 1.3 07:49 3.4 13:48 1.0 20:00 3.3	10 02:17 1.1 08:29 3.6 14:29 0.9 20:43 3.5	11 02:55 0.9 09:04 3.7 15:05 0.8 21:20 3.6	12 03:27 0.8 09:35 3.8 15:38 0.7 21:54 3.8
--------------------------------------------------------------	-------------------------------------------------	--------------------------------------------------------------	--------------------------------------------------------------	---------------------------------------------------------------	---------------------------------------------------------------	---------------------------------------------------------------



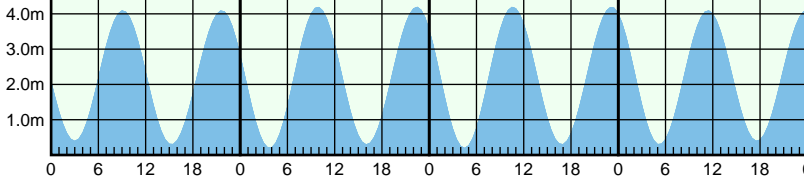
13 03:56 0.7 10:05 3.8 16:10 0.6 22:25 3.8	14 04:25 0.6 10:35 3.8 16:42 0.6 22:56 3.9	15 04:53 0.7 11:05 3.8 17:15 0.7 23:26 3.8	16 05:22 0.7 11:36 3.6 17:48 0.7 23:57 3.8	17 05:53 0.8 12:10 3.5 18:23 0.9	18 00:30 3.6 06:27 1.0 12:48 3.3 19:00 1.0	19 01:06 3.5 07:07 1.2 13:33 3.2 19:42 1.2
---------------------------------------------------------------	---------------------------------------------------------------	---------------------------------------------------------------	---------------------------------------------------------------	--------------------------------------------------	---------------------------------------------------------------	---------------------------------------------------------------



20 01:48 3.3 07:59 1.3 14:28 3.0 20:34 1.3	21 02:44 3.1 09:12 1.5 15:36 3.0 21:41 1.4	22 04:01 3.1 10:39 1.4 16:52 3.0 23:04 1.4	23 05:28 3.2 11:52 1.2 18:05 3.2	24 00:21 1.2 06:38 3.4 12:50 1.0 19:09 3.4	25 01:22 0.9 07:33 3.7 13:41 0.7 20:04 3.7	26 02:14 0.7 08:21 4.0 14:29 0.5 20:54 3.9
---------------------------------------------------------------	---------------------------------------------------------------	---------------------------------------------------------------	--------------------------------------------------	---------------------------------------------------------------	---------------------------------------------------------------	---------------------------------------------------------------



27 03:00 0.4 09:06 4.1 15:16 0.3 21:41 4.1	28 03:45 0.2 09:51 4.2 16:03 0.3 22:26 4.2	29 04:28 0.2 10:36 4.2 16:49 0.3 23:10 4.2	30 05:12 0.3 11:23 4.1 17:36 0.4 23:54 4.1
---------------------------------------------------------------	---------------------------------------------------------------	---------------------------------------------------------------	---------------------------------------------------------------



Blue and green triangles indicate highest and lowest tides of the month, respectively. Major moon phases are circled in black.

This tide table is plotted from LINZ csv data at https://static.charts.linz.govt.nz/tide-tables/maj-ports/csv/Tarakohe_2025.csv

NOTE: These tide predictions are not official tide tables as specified in Maritime Rules Part 25 Nautical Charts and Publications (pursuant to Section 36 of the Maritime Transport Act 1994).

All times are adjusted for daylight savings time.

(c) Copyright 2025, offloop.net

TIDAL PREDICTIONS FOR TARAKOHE

(based on Nelson)

MAY 2025

SUNDAY

MONDAY

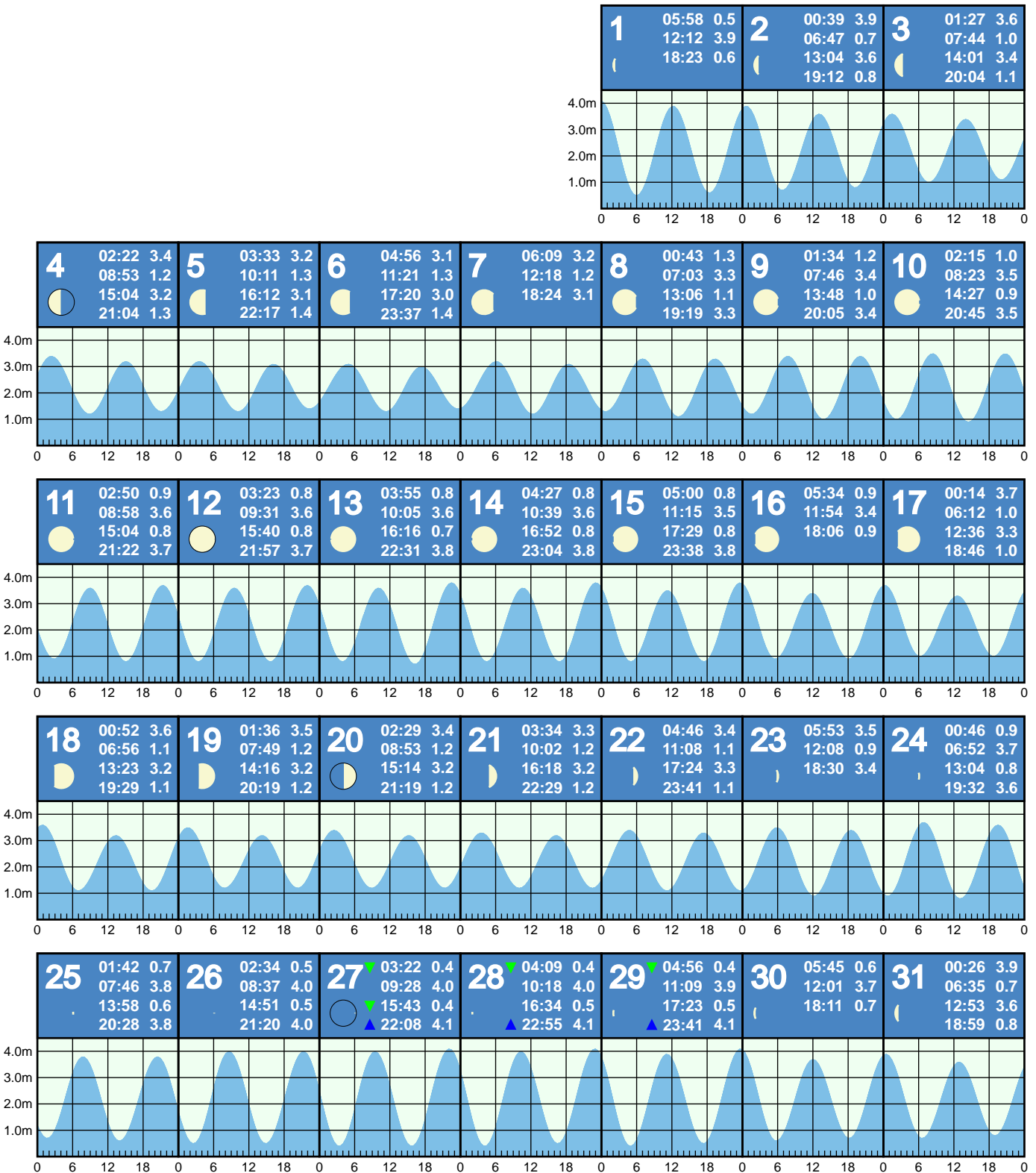
TUESDAY

WEDNESDAY

THURSDAY

FRIDAY

SATURDAY



Blue and green triangles indicate highest and lowest tides of the month, respectively. Major moon phases are circled in black.

This tide table is plotted from LINZ csv data at https://static.charts.linz.govt.nz/tide-tables/maj-ports/csv/Tarakohe_2025.csv

NOTE: These tide predictions are not official tide tables as specified in Maritime Rules Part 25 Nautical Charts and Publications (pursuant to Section 36 of the Maritime Transport Act 1994).

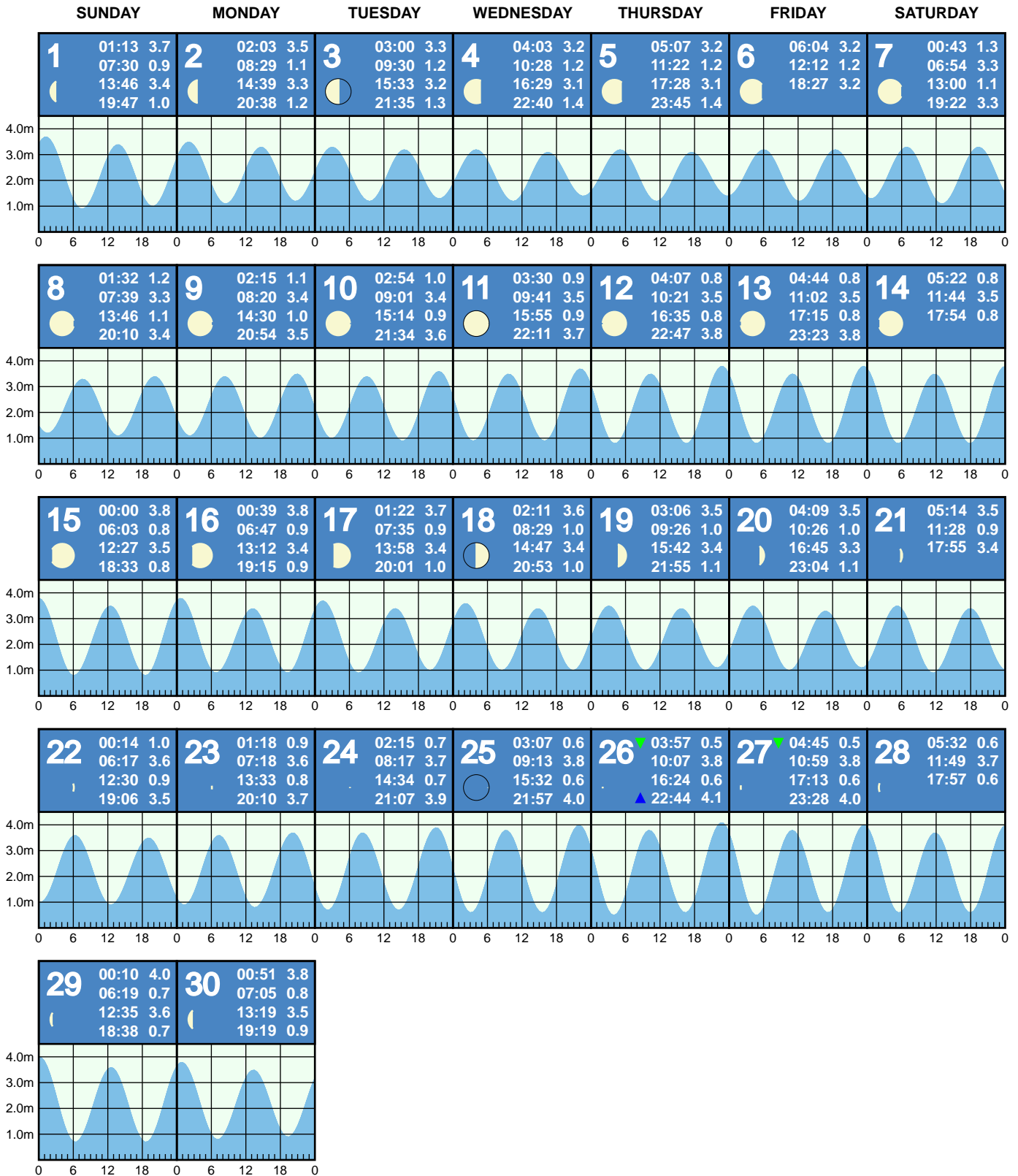
All times are adjusted for daylight savings time.

(c) Copyright 2025, offloop.net

TIDAL PREDICTIONS FOR TARAKOHE

(based on Nelson)

JUNE 2025



Blue and green triangles indicate highest and lowest tides of the month, respectively. Major moon phases are circled in black.

This tide table is plotted from LINZ csv data at [https://static.charts.linz.govt.nz/tide-tables/maj-ports/csv/Tarakohe 2025.csv](https://static.charts.linz.govt.nz/tide-tables/maj-ports/csv/Tarakohe%202025.csv)

NOTE: These tide predictions are not official tide tables as specified in Maritime Rules Part 25 Nautical Charts and Publications (pursuant to Section 36 of the Maritime Transport Act 1994).

All times are adjusted for daylight savings time.

(c) Copyright 2025, offloop.net

TIDAL PREDICTIONS FOR TARAKOHE

(based on Nelson)

JULY 2025

SUNDAY

MONDAY

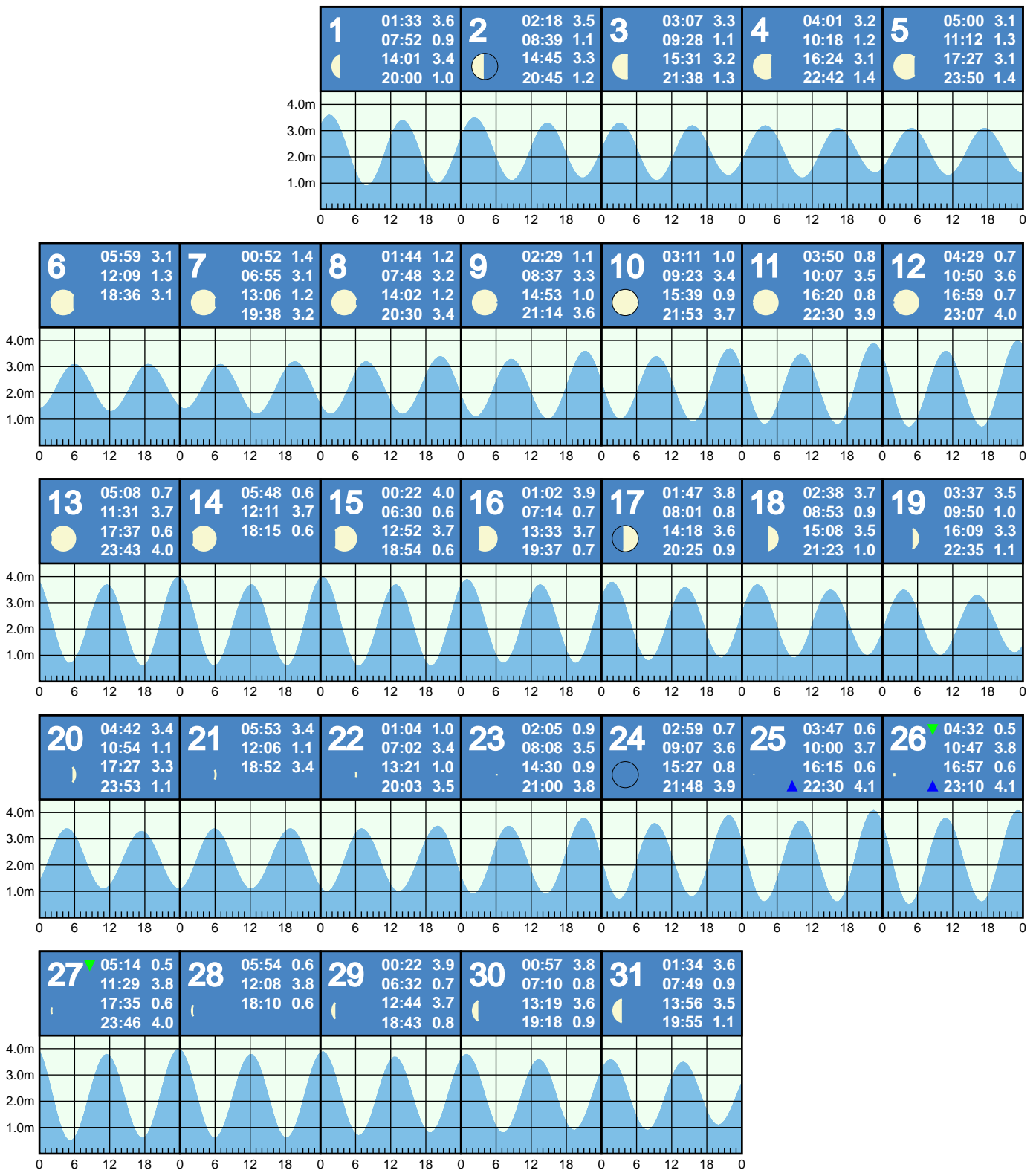
TUESDAY

WEDNESDAY

THURSDAY

FRIDAY

SATURDAY



Blue and green triangles indicate highest and lowest tides of the month, respectively. Major moon phases are circled in black.

This tide table is plotted from LINZ csv data at https://static.charts.linz.govt.nz/tide-tables/maj-ports/csv/Tarakohe_2025.csv

NOTE: These tide predictions are not official tide tables as specified in Maritime Rules Part 25 Nautical Charts and Publications (pursuant to Section 36 of the Maritime Transport Act 1994).


All times are adjusted for daylight savings time.

(c) Copyright 2025, offloop.net

TIDAL PREDICTIONS FOR TARAKOHE

(based on Nelson)

AUGUST 2025



Blue and green triangles indicate highest and lowest tides of the month, respectively. Major moon phases are circled in black.

This tide table is plotted from LINZ csv data at https://static.charts.linz.govt.nz/tide-tables/maj-ports/csv/Tarakohe_2025.csv

NOTE: These tide predictions are not official tide tables as specified in Maritime Rules Part 25 Nautical Charts and Publications (pursuant to Section 36 of the Maritime Transport Act 1994).

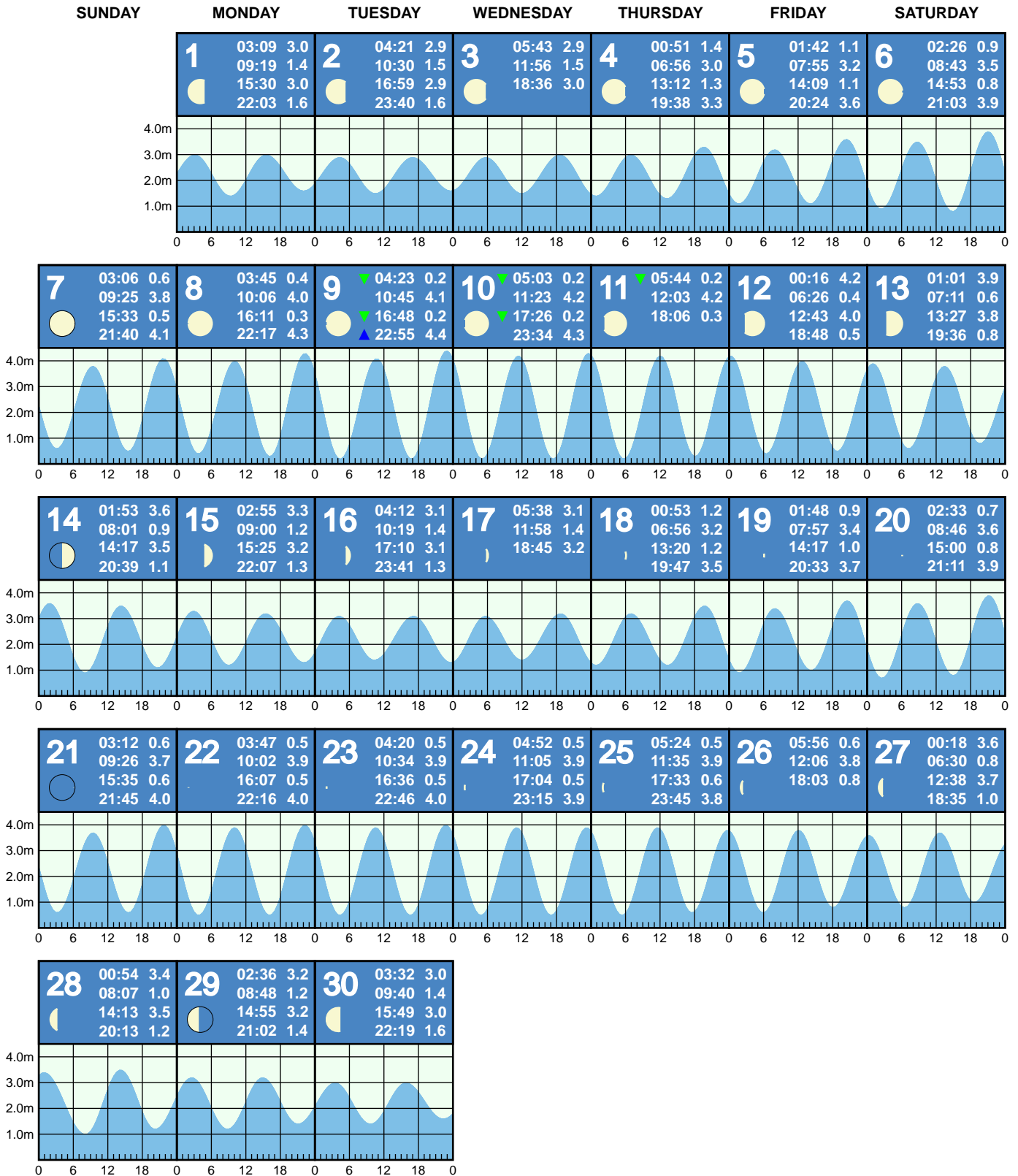
All times are adjusted for daylight savings time.

(c) Copyright 2025, offloop.net

TIDAL PREDICTIONS FOR TARAKOHE

(based on Nelson)

SEPTEMBER 2025



Blue and green triangles indicate highest and lowest tides of the month, respectively. Major moon phases are circled in black.

This tide table is plotted from LINZ csv data at https://static.charts.linz.govt.nz/tide-tables/maj-ports/csv/Tarakohe_2025.csv

NOTE: These tide predictions are not official tide tables as specified in Maritime Rules Part 25 Nautical Charts and Publications (pursuant to Section 36 of the Maritime Transport Act 1994).

All times are adjusted for daylight savings time.

(c) Copyright 2025, offloop.net

TIDAL PREDICTIONS FOR TARAKOHE

(based on Nelson)

OCTOBER 2025

SUNDAY

MONDAY

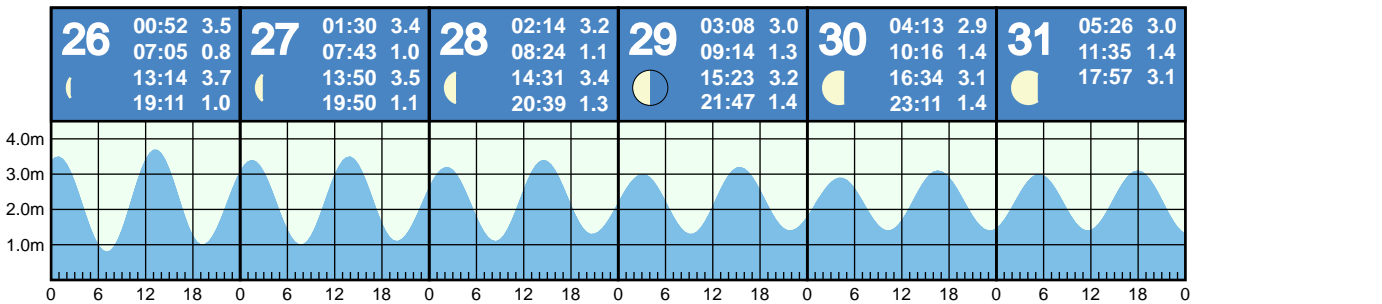
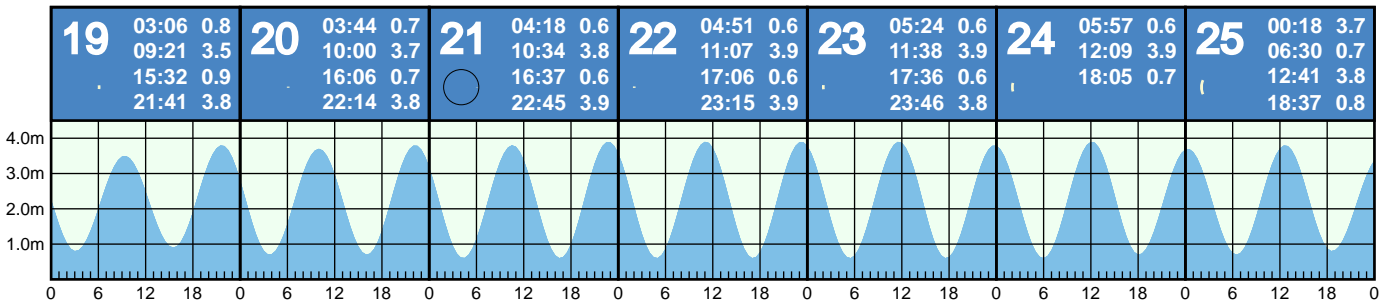
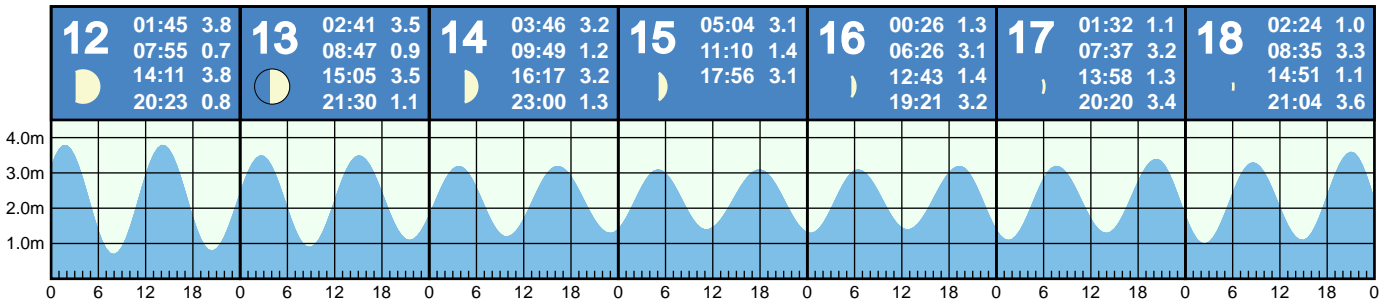
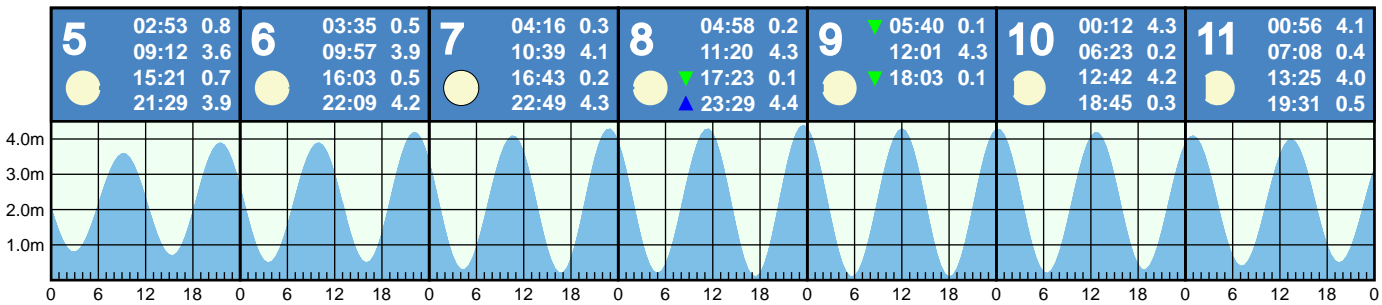
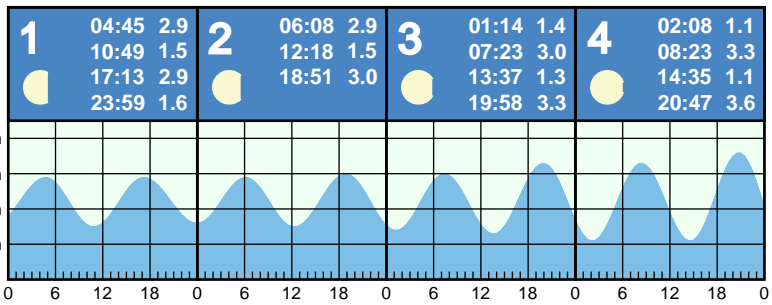
TUESDAY

WEDNESDAY

THURSDAY

FRIDAY

SATURDAY



Blue and green triangles indicate highest and lowest tides of the month, respectively. Major moon phases are circled in black.

This tide table is plotted from LINZ csv data at https://static.charts.linz.govt.nz/tide-tables/maj-ports/csv/Tarakohe_2025.csv

NOTE: These tide predictions are not official tide tables as specified in Maritime Rules Part 25 Nautical Charts and Publications (pursuant to Section 36 of the Maritime Transport Act 1994).

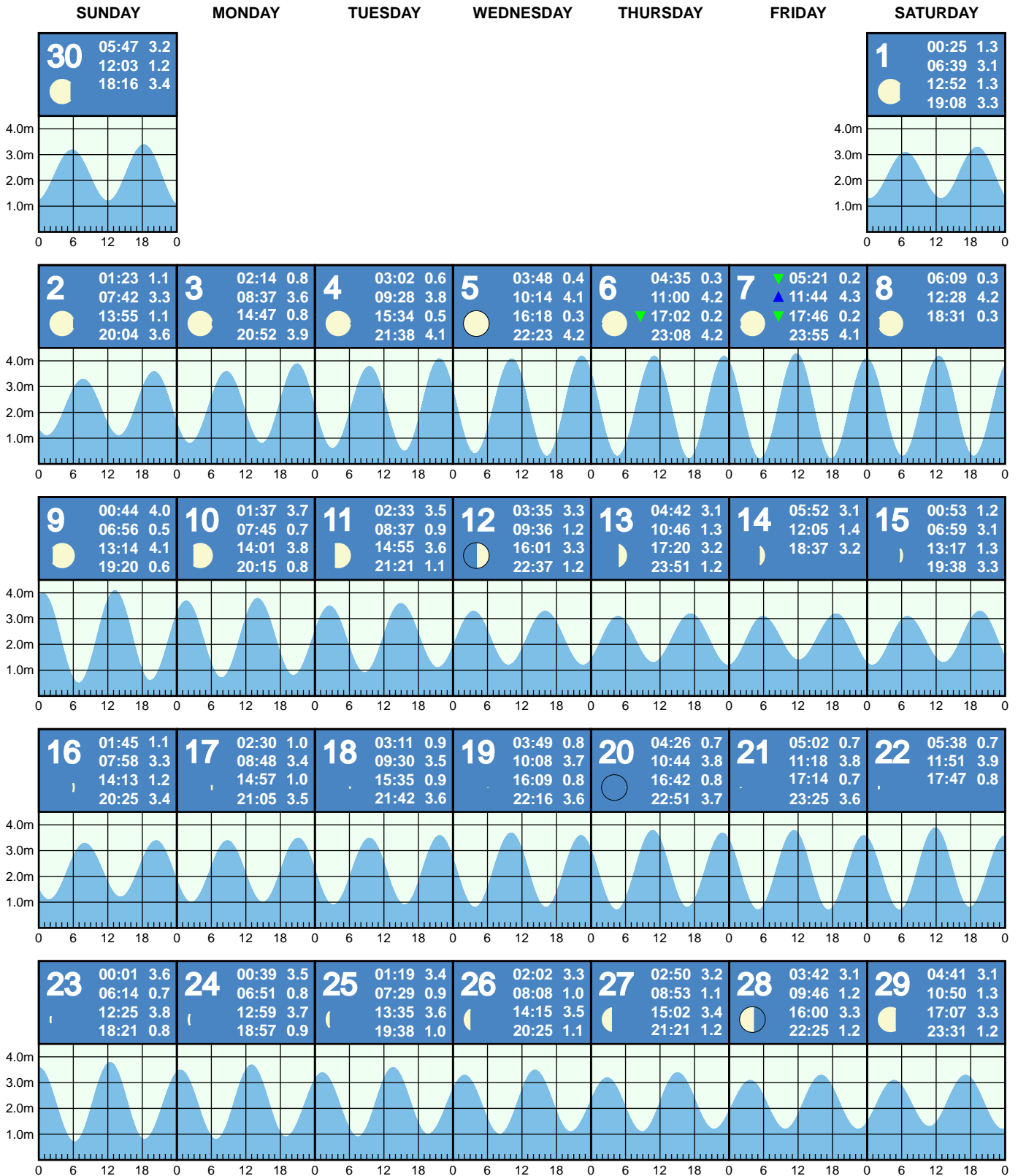
All times are adjusted for daylight savings time.

(c) Copyright 2025, offloop.net

TIDAL PREDICTIONS FOR TARAKOHE

(based on Nelson)

NOVEMBER 2025



Blue and green triangles indicate highest and lowest tides of the month, respectively. Major moon phases are circled in black.

This tide table is plotted from LINZ csv data at https://static.charts.linz.govt.nz/tide-tables/maj-ports/csv/Tarakohe_2025.csv

NOTE: These tide predictions are not official tide tables as specified in Maritime Rules Part 25 Nautical Charts and Publications (pursuant to Section 36 of the Maritime Transport Act 1994).

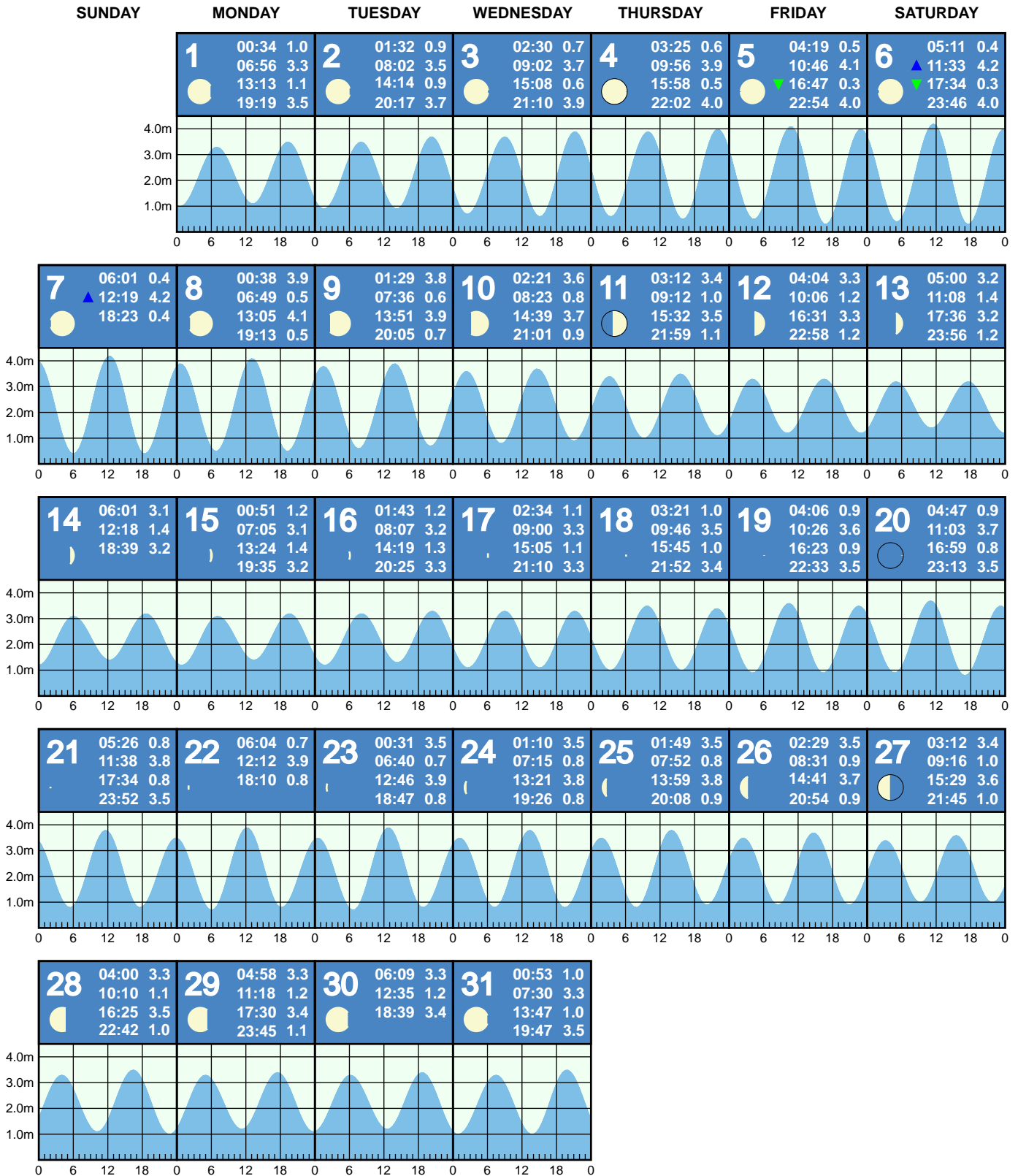
All times are adjusted for daylight savings time.

(c) Copyright 2025, offloop.net

TIDAL PREDICTIONS FOR TARAKOHE

(based on Nelson)

DECEMBER 2025



Blue and green triangles indicate highest and lowest tides of the month, respectively. Major moon phases are circled in black.

This tide table is plotted from LINZ csv data at https://static.charts.linz.govt.nz/tide-tables/maj-ports/csv/Tarakohe_2025.csv

NOTE: These tide predictions are not official tide tables as specified in Maritime Rules Part 25 Nautical Charts and Publications (pursuant to Section 36 of the Maritime Transport Act 1994).

All times are adjusted for daylight savings time.

(c) Copyright 2025, offloop.net